

9:50 AM



Welcome to **Marin Headlands!**


(Wrong location?)



One of the most unique areas in the Golden Gate National Recreation Area, the Marin Headlands covers various types of histories from the Miwok Indians to the Military, including historic Fort Barry and Fort Cronkhite, the NIKE Missile site and the 150 year-old Point Bonita lighthouse.

It looks like it's your first time using Field Guide.

Complete a brief activity so Field Guide can generate a personalized Checklist based on your interests!



9:50 AM



My Interests

You're about to be shown a few themes and topics.

The items that interest you will be used to generate your personalized **Checklist** for use in the park!


If you see something that catches your curiosity, swipe right. If you'd rather learn about something else, then swipe left.



not interested



interested



9:50 AM




My Interests



Which plant did the Miwok use to construct their canoes, and why?

0/4 Complete





9:50 AM




My Interests



Which kinds of rock characteristic of the Marin Headlands first developed deep under the ocean over the course of 100 million years?

1/4 Complete





9:50 AM



My Interests



When and why was this Battery constructed in secret by the U.S. Army?

2/4 Complete





9:50 AM




My Interests



How and why was this native wildflower named the California Poppy?

3/4 Complete





9:50 AM



My Interests


Hooray! Your interests have been determined and used to generate a personalized Checklist of items to look for during your visits to the Golden Gate National Recreation Area.

You can revisit this activity at any time by clicking the Brain icon in the navigation bar.

Happy hunting...

Complete!





9:50 AM



My Checklist



Ice Plant
(*Carpobrotus edulis*)



Paintbrush
(*Castilleja affinis*)



Point Bonita
Lighthouse




California Poppy
(*Eschscholzia californica*)



Harbor Seal





9:50 AM



Point Bonita Lighthouse




This active lighthouse is maintained by the U.S. Coast Guard. It was originally placed on a hill above the current location and built in 1855. It was moved to its current location in 1877.

Point Bonita was the third lighthouse to be built on the West Coast after San Francisco's infamous fog sent many ships crashing against the headlands' rocky shoreline.

1



***Do you see it?
Check it off!***



9:50 AM



Record Sighting



Nicely done! You found **Point Bonita Lighthouse**.

Add any notes or photos you'd like to save, then **save the sighting to your Field Journal**.

Notes:

We didn't walk all the way down the steps, but it's a beautiful view to the water from the trail. I wonder why they moved it here from its original location?

Photos:

Attach Photo(s)





9:50 AM



My Field Journal



Point Bonita Lighthouse

Marin Headlands

April 22, 2015 - 9:45 AM

1 note - 2 photos



California Poppy

Marin Headlands

April 22, 2015 - 9:30 AM

1 photo

End of prototype.

ATTRIBUTIONS

Text descriptions of GGNRA locations on pages 1, 9 were excerpted from the National Park Service (<http://www.nps.gov/goga>). All other text is mine.

All icons were downloaded from thenounproject.com

Other images appearing on the following pages were acquired from third-party sources.

Page 3: public domain.

Page 4: downloaded from <https://billnoble.wordpress.com/2010/02/08/february-week-2-sunday/>

Page 5: downloaded from National Park Service (<http://www.nps.gov/goga>)

All other photographs are mine.